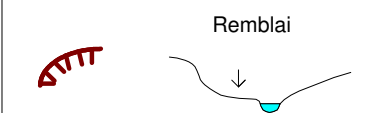

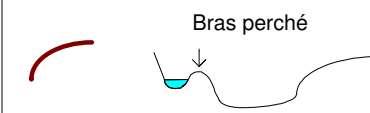
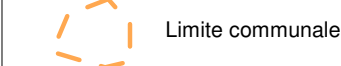


Aléas 3.1



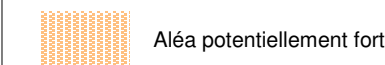
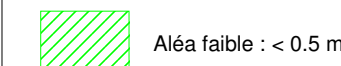
Routes coupées



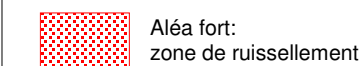
Inondation par débordement :



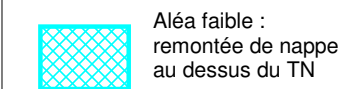
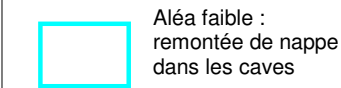
Aléa modéré :
de 0.5 à 1 m



Inondation par ruissellement :



Inondation par remontée de nappe :



ECHELLE :

DATE	N° D'OPERATION	Conçu	Modifié	Vérifié
Janvier 2010	HEN 20477D	SC	MPA	RR

PLAN DE PREVENTION DES RISQUES NATURELS INONDATION
DE LA VALLEE DU DUN