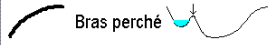
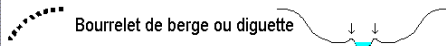
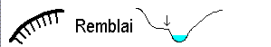
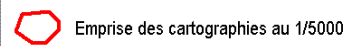



- Inondation de 1995
- Inondation de 1999
-  Bras perché
-  Bourrelet de berge ou diguette
-  Remblai
- Emplacement d'un moulin
-  Emprise des cartographies au 1/5000
-  Limite communale

Aléa potentiellement fort : submersion par dépassement de bras perché et/ou rupture de digue

Echelle 1 : 5000

